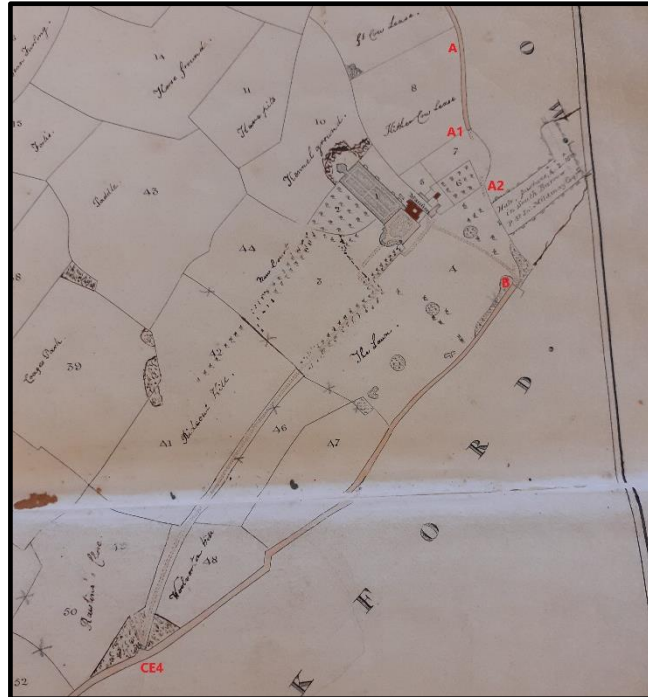


(i) Manorial map of Queen Camel (1827)

Source: South West Heritage Trust

Reference: SHC DD/MI/10

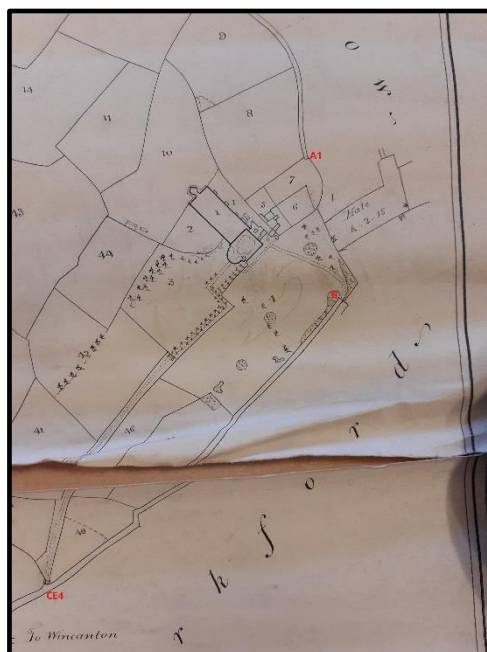


Red letters added for reference

(ii) Copy of Manorial map of Queen Camel (1827)

Source: South West Heritage Trust

Reference: SHC DD/SAS/C212/10/3

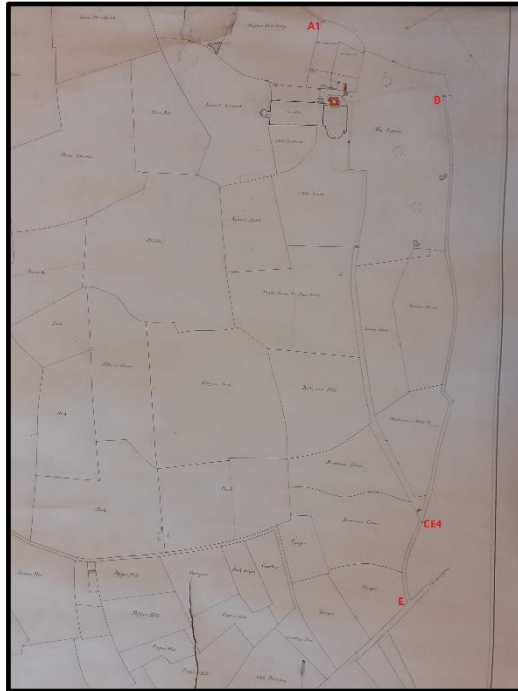


Red letters added for reference

(iii) Map of Queen Camel (1830)

Source: South West Heritage Trust

Reference: SHC DD/WY/9/2/75

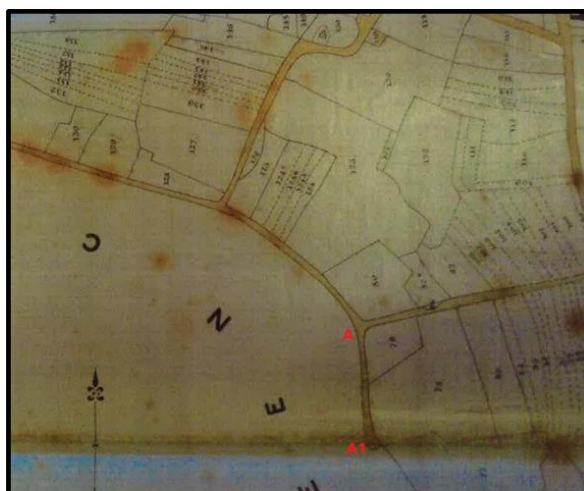


Red letters added for reference

(iv) Map of South Barrow (1843)

Source: South West Heritage Trust

Reference: SHC DD/MI/10



Red letters added for reference

(v) Map of Queen Camel (1848)

Source: South West Heritage Trust

Reference: SHC DD/S/CM/2



Red letters added for reference

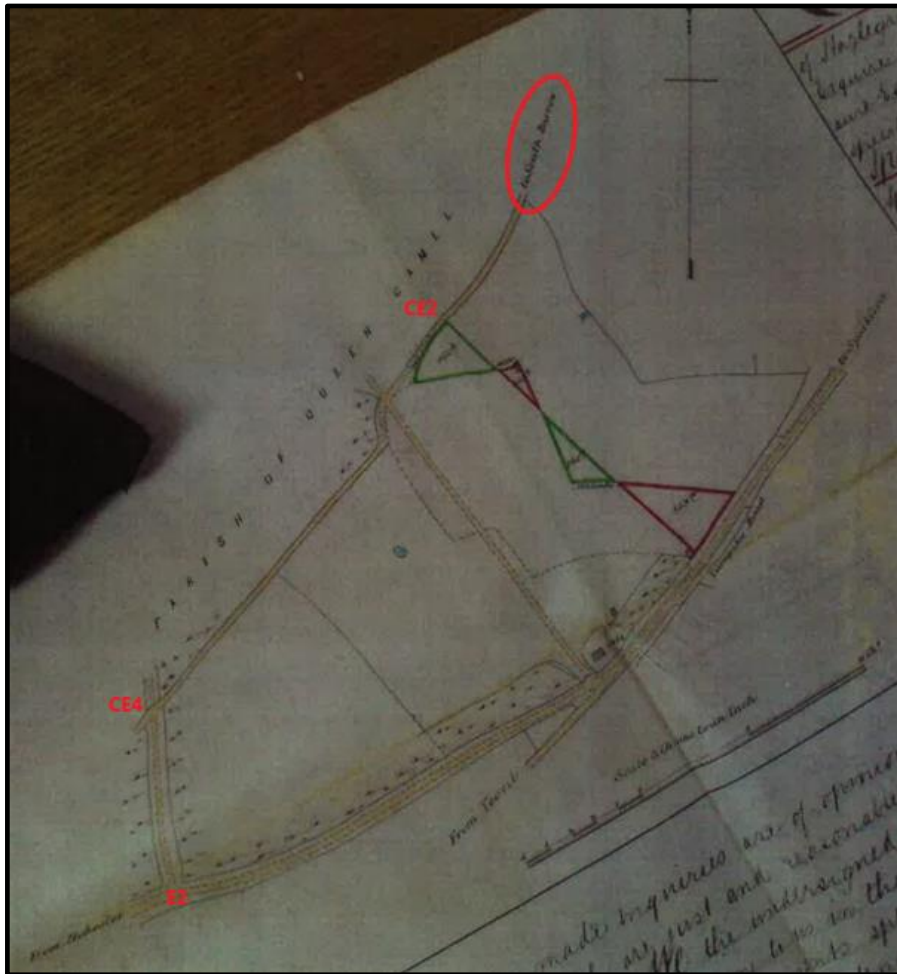
Lands belonging to P. H. S. Esq. Mildmay Esq.		
Arable Lands, Homesteads &c.	colored	Brown
Pasture, Orchard and Woodland	do	Green
Lifehold Estates	do	Pink
Copyhold	do	Blue
Lands in the Parish of Sparkford,	do	Yellow

Map key

(vi) Exchange of lands (extract) (1873)

Source: National Archives

Reference: MAF 11 /142/4306



Red letters added for reference. Wording "to South Barrow" circled in red.